

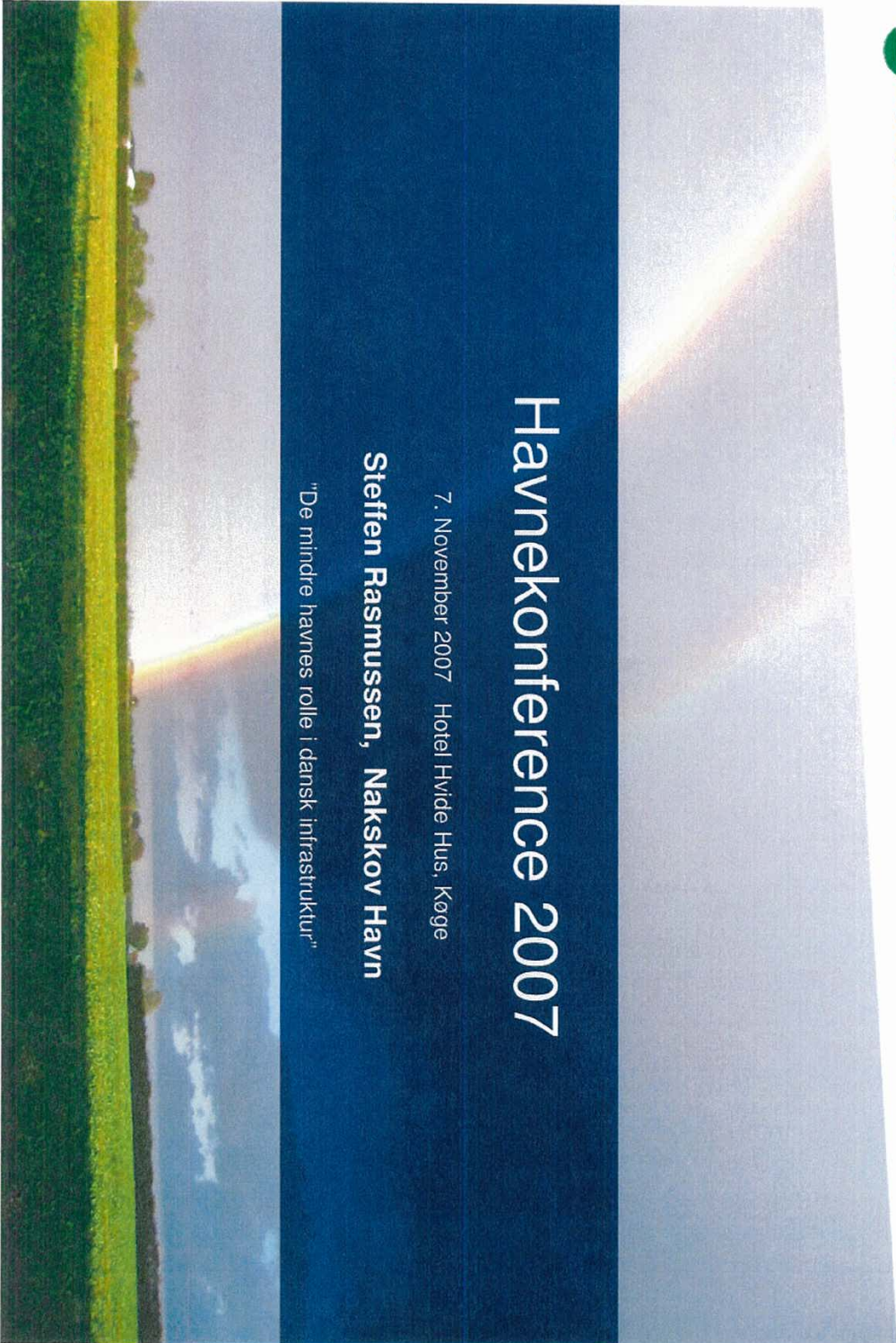


Havnekonference 2007

7. November 2007 Hotel Hvide Hus, Køge

Steffen Rasmussen, Nakskov Havn

"De mindre havnes rolle i dansk infrastruktur"



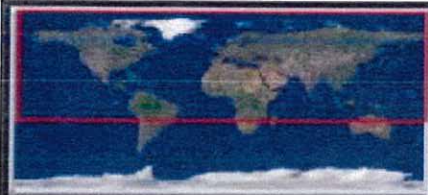


Image NASA
Image © 2007 TerraMetrics



Pointer 50°05'27.55" N 10°05'40.40" E

Streaming ||||| 100%

Eye alt 12613.53 km



Danmark er omgivet af vand



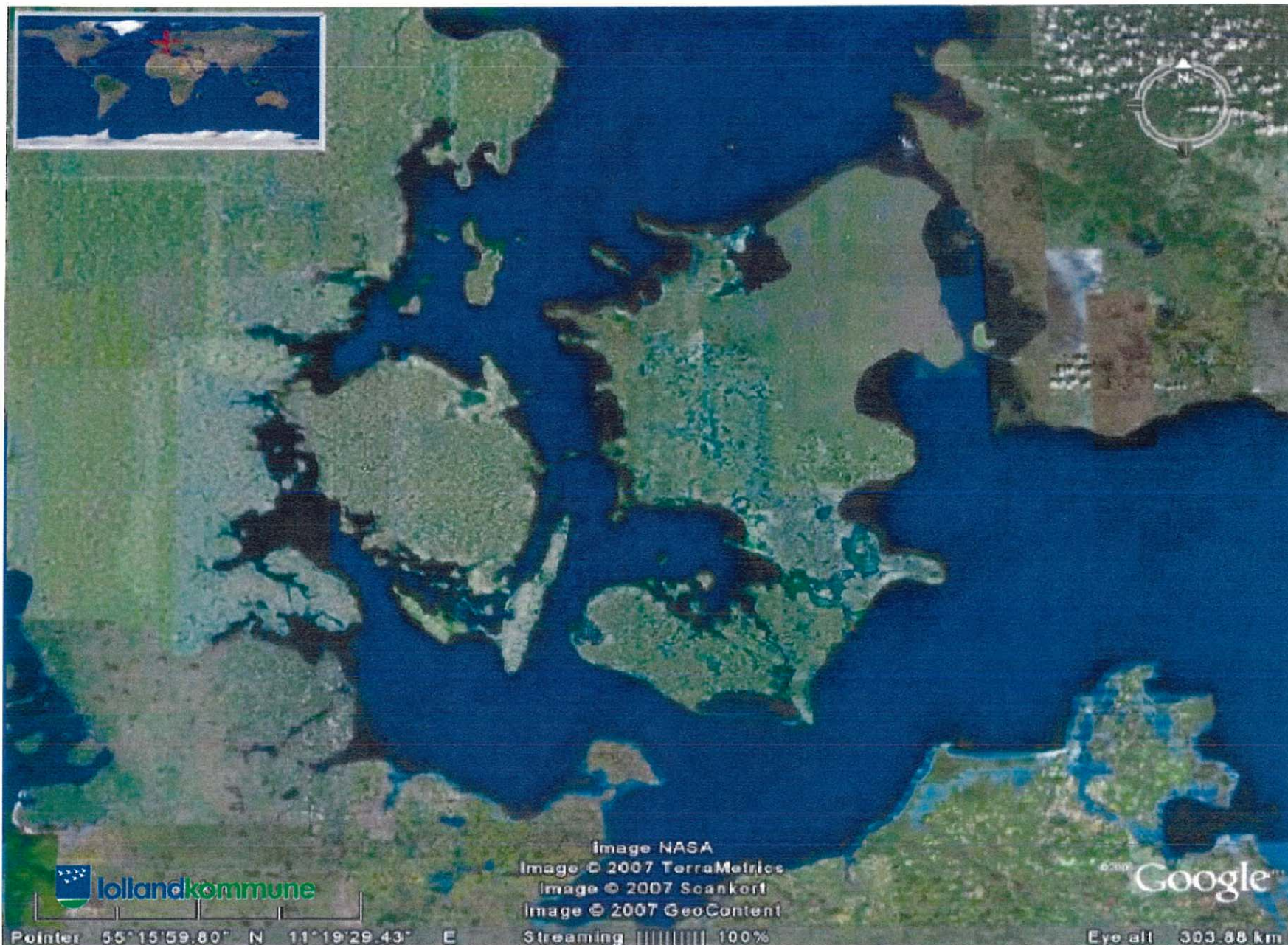
Image NASA
Image © 2007 TerraMetrics
Image © 2007 Scankort
Image © 2007 GeoContent



Pointer 55°10'33.03" N 10°34'41.46" E

Streaming 100%

Eye alt 966.47 km



 lollandkommune

Pointer 55°15'59.80" N 11°19'29.43" E

Image NASA
Image © 2007 TerraMetrics
Image © 2007 Scankert
Image © 2007 GeoContent

Streaming [|||||] 100%



Eye alt 303.88 km



Lolland Falster



Image NASA
Image © 2007 TerraMetrics
Image © 2007 Scankort



Pointer 54°46'51.90" N 11°34'03.94" E

Streaming ||||| 100%

Eye alt 72.53 km



Nakskov Fjord





Nakskov og havnen



Image © 2007 Scanfort

Image NASA

Streaming 100%



Pointer 54°50'06.14" N 11°07'58.95" E

Eye all 4.66 km

Vi laver lige en indflyvning

Her har Nakskov ligget i 741 år pga. havnen



Fakta om Nakskov Havn

- Kommunal selvstyrehavn med kommerciel
- Bestyrelse udpeget af kommunen
- 9 ansatte
- Årlig omsætning mellem 8 og 9 mio. kr
- Årlig omsætning: 350.000 til 550.000 tons
- 2 km. kajer

Ifølge Syddansk universitets undersøgelse

- 1.770 i lokalområdet har et job, der er afhængig af havnens eksistens.
- samlet bidrager aktiviteten med 1 mia. og 10 mio. i "bruttoværditilvækst"
- Og der betales 277,2 mio i skat.



NIMP

Nakskov Industri og Miljø Park

Store og små virksomheder i mellem hinanden.

Lige ud til sejlbunden

Image NASA

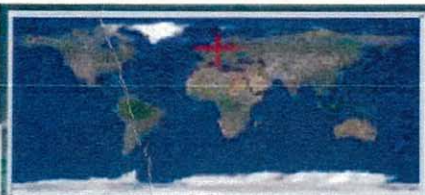
Image © 2007 Scankort




Pointer 54°49'26.89" N 11°06'58.58" E

Streaming 100%

Eye alt 1.80 km



Vestas Blades



• Nakskov genbrugsplass

Image NASA

Image ©2007 Scankort

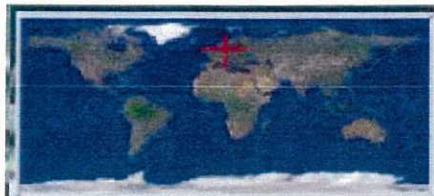


Pointer 54°49'42.22" N 11°07'06.94" E

Streaming 100%



Eye alt 811 m



- Danisco melasse

- DLG korn lagre



Image NASA

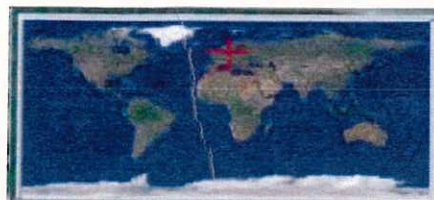
Image © 2007 Soankort

Google

Pointer 54°49'40.91" N 11°08'04.73" E

Streaming ||||| 100%

Eye all 353 m



- Storebælt sten og grus Mørtelværk



 Lolland Kommune

Image NASA

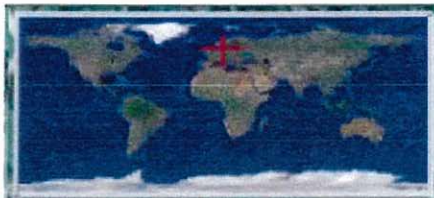
Image © 2007 Scankort

Google

Pointer 54°49'39.74" N 11°08'16.79" E

Streaming [|||||] 100%

Eye alt 199 m



• ØA kornlagre

FF Jørgensen skrot

Nakskov fjernvarme



Image NASA

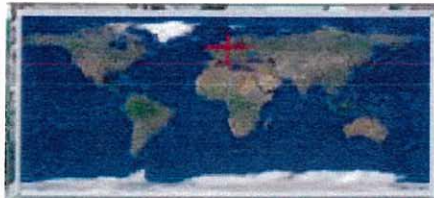
Image © 2007 Scankort



Pointer 54°50'02.92" N 11°07'21.00" E

Streaming ||||| 100%

Eye alt 466 m



Nakskov Mill Food, tidl. OTA



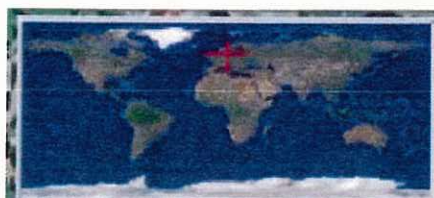
Image NASA

Image © 2007 Scankort



Pointer 54°50'00.05" N 11°07'35.26" E Streaming ||||| 100%

Eye alt 466 m



Danisco sugar



 lollandkommune

Image NASA

Image © 2007/Scankort

Google™

Pointer 54°49'47.11" N 11°08'49.47" E

Streaming [|||||] 100%

Eye alt 478 m



Landtransport Region Sjælland





